

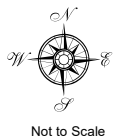


**Legend**

-  Decatur City Limits
-  Decatur ETJ



Not to Scale

Last Ordinance: CP2016-01 Ord 2016-02-01

This map is a graphic representation prepared by the City of Decatur's Planning Department and is intended for use only as a reference. Data depicted here is not guaranteed for accuracy and may be subject to revision at any time without notification. A Registered Surveyor for the State of Texas was not consulted. For survey level accuracy, supervision and certification on the produced data by a Registered Professional Land Surveyor for the State of Texas would have to be performed.

A comprehensive plan shall not constitute zoning regulations or establish zoning district boundaries.  
 Created by:  
 The City of Decatur Planning Department  
 1601 South State Street, Decatur, TX 76234  
 (940) 393-0250 fax: (940) 626-4629